



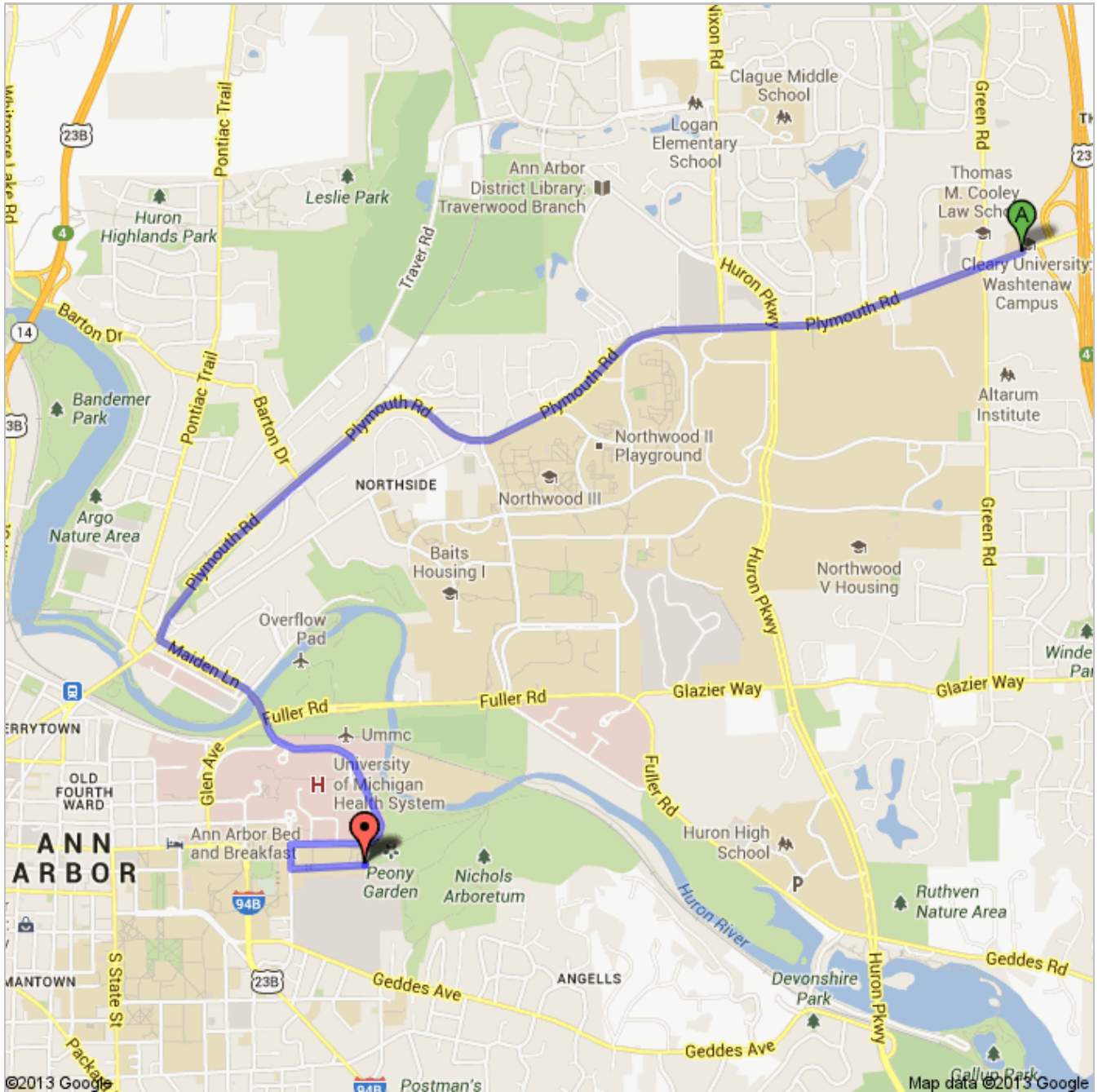
Directions to Nichols Arboretum

Ann Arbor, MI 48104

4.4 mi – about 11 mins

ARBORETUM -- Try to park at meters marked "Arboretum Only" on right side of Washington Heights (just after the pin of Location B). Take care to obey their time limit.

RETURN: Turn right onto E Medical Center Dr which becomes Maiden Lane at first stoplight, then right at next light onto Plymouth.



A **Holiday Inn Ann Arbor-Near The Univ. Of Mi**
 3600 Plymouth Rd, Ann Arbor, MI 48105

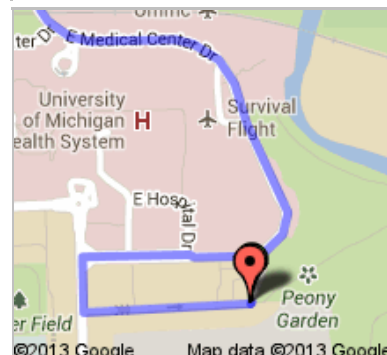
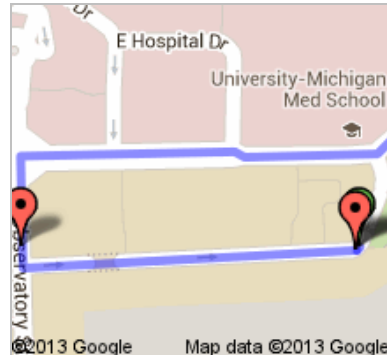
1. Head **west** on **Plymouth Rd** toward **Green Rd** go 2.9 mi
 About 6 mins total 2.9 mi

↶ 2. Turn left onto **Maiden Ln** go 0.4 mi
 About 1 min total 3.3 mi

3. Continue onto **E Medical Center Dr** go 0.8 mi
 About 3 mins total 4.1 mi

↶ 4. Turn left onto **Observatory St** go 367 ft
 total 4.1 mi

↶ 5. Take the 2nd left onto **Washington Heights** go 0.2 mi
 About 54 secs total 4.4 mi



B **Nichols Arboretum**
 Ann Arbor, MI 48104

These directions are for planning purposes only. You may find that construction projects, traffic, weather, or other events may cause conditions to differ from the map results, and you should plan your route accordingly. You must obey all signs or notices regarding your route.

Map data ©2013 Google

Directions weren't right? Please find your route on maps.google.com and click "Report a problem" at the bottom left.